



crop estimates committee oesskattingskomitee

From/Van: Mr Baldwin Netshifhefhe
Tel: 012 319 8043 • **Fax/Faks:** 012 319 8031 • **E-mail/E-pos:** BaldwinN@dalrrd.gov.za

Web page/Webblad: www.dalrrd.gov.za/statistics and economic reports or
www.sagis.org.za/CEC: Crop Estimates

EMBARGO: 14:30



agriculture, land reform
& rural development

Department:
Agriculture, Land Reform and Rural Development
REPUBLIC OF SOUTH AFRICA

28 October/Oktobor 2020

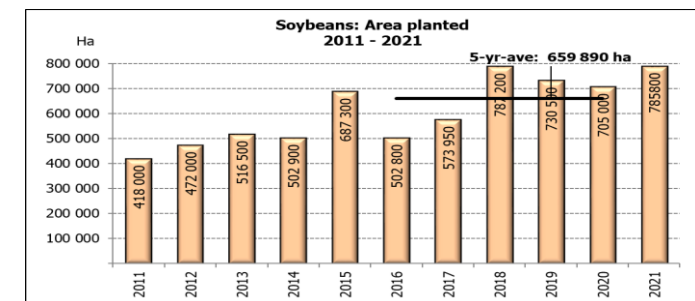
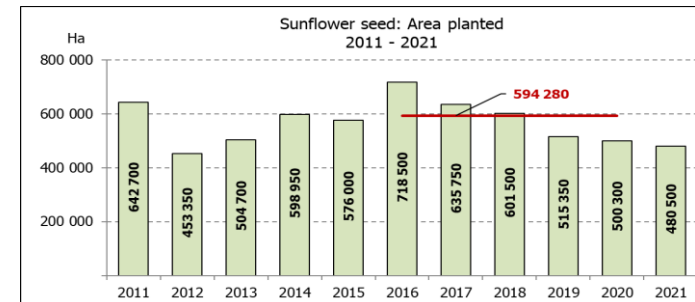
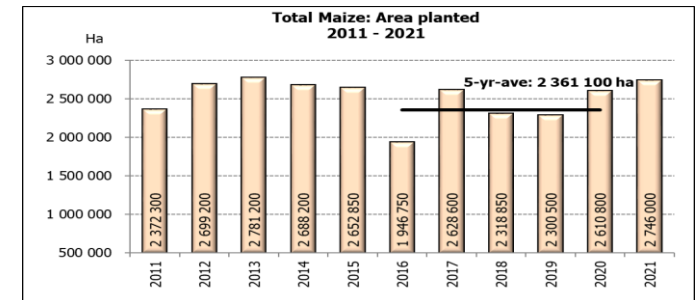
The intentions' of producers to plant summer crops for 2021 is hereby released. /
 Hiermee word produsente se voorneme om somergewasse te plant vir 2021 vrygestel.

SUMMER CROPS – INTENTIONS TO PLANT: 2021

SOMERGEWASSE – VOORNEME OM TE PLANT: 2021

CROP/GEWAS	Intentions/ Voorneme 2021 Ha	Area planted/ Opp beplant 2020 Ha	Ninth estimate/ Negende skatting 2020 Tons	Change/ Verandering/ %
	soos middel Okt 2020/ as mid Oct 2020		as on 28 Oct 2020/ soos op 28 Okt 2020	
	(A)	(B)	(C)	(A) ÷ (B)
Commercial/Kommersieël:				
White maize/Witmielies	1 686 100	1 616 300	8 746 310	+4,32
Yellow maize/Geelmielies	1 059 900	994 500	6 673 910	+6,58
Maize/Mielies	2 746 000	2 610 800	15 420 220	+5,18
Sunflower seed/Sonneblomsaad	480 500	500 300	785 910	-3,96
Soybeans/Sojabone	785 800	705 000	1 261 250	+11,46
Groundnuts/Grondbone	38 000	37 500	50 080	+1,33
Sorghum	44 300	42 500	153 935	+4,24
Dry beans/Droëbone	54 650	50 150	64 800	+8,97
TOTAL/TOTAAL	4 149 250	3 946 250	17 736 195	+5,14

Note: Estimate is for calendar year, e.g. production season 2020/21 = 2021
 Nota: Skatting is vir kalenderjaar, bv. produksie-seisoen 2020/21 = 2021



2020: Intentions' of farmers/Produsente se voornemens

The Crop Estimates Committee comprises officials of the following institutions:

Department of Agriculture, Land Reform and Rural Development, Provincial Departments of Agriculture; various ARC-Institutes (Soil, Climate and Water; Small Grains Institute; Grain Crops Institute); BFAP and Statistics SA.

WHITE AND YELLOW MAIZE – INTENTIONS TO PLANT: 2021**WIT- EN GEELMIELIES – VOORNEME OM TE PLANT: 2021**

Provinsie/ Province	Intentions (Area planted)/ Voorneme (Oppervlakte beplant) 2021			Area planted/ Oppervlakte beplant 2020			Ninth estimate ¹⁾ / Negende skatting ¹⁾ 2020		
	White/ Wit Ha	Yellow/ Geel Ha	Total/ Totaal Ha	White/ Wit Ha	Yellow/ Geel Ha	Total/ Totaal Ha	White/ Wit Tons	Yellow/ Geel Tons	Total/ Totaal Tons
Western Cape/Wes-Kaap	500	3 400	3 900	400	3 400	3 800	3 600	30 600	34 200
Northern Cape/Noord-Kaap	3 500	42 000	45 500	3 400	43 100	46 500	40 460	629 260	669 720
Free State/Vrystaat	905 000	412 000	1 317 000	855 000	365 000	1 220 000	4 788 000	2 171 750	6 959 750
Eastern Cape/Oos-Kaap	4 600	20 000	24 600	5 500	17 000	22 500	35 750	119 000	154 750
KwaZulu-Natal	48 000	52 500	100 500	47 000	55 000	102 000	305 500	434 500	740 000
Mpumalanga	170 000	360 000	530 000	160 000	353 000	513 000	880 000	2 329 800	3 209 800
Limpopo	16 500	20 000	36 500	15 000	18 000	33 000	105 000	126 000	231 000
Gauteng	56 000	50 000	106 000	55 000	50 000	105 000	308 000	320 000	628 000
North West/Noordwes	482 000	100 000	582 000	475 000	90 000	565 000	2 280 000	513 000	2 793 000
Total/Totaal	1 686 100	1 059 900	2 746 000	1 616 300	994 500	2 610 800	8 746 310	6 673 910	15 420 220

1) 28 October 2020

SUNFLOWER SEED – INTENTIONS TO PLANT: 2021**SONNEBLMSAAD – VOORNEME OM TE PLANT: 2021**

Province/ Provinsie	Area planted/ Opp beplant Ha 2021	Area planted/ Opp beplant Ha 2020	Ninth estimate ¹⁾ / Negende skatting ¹⁾ Tons 2020
Western Cape/Wes-Kaap	-	-	-
Northern Cape/Noord-Kaap	1 100	1 200	1 440
Free State/Vrystaat	230 000	260 000	442 000
Eastern Cape/Oos-Kaap	-	300	750
KwaZulu-Natal	-	-	-
Mpumalanga	2 500	2 800	3 920
Limpopo	75 000	65 000	65 000
Gauteng	3 900	4 000	5 600
North West/Noordwes	168 000	167 000	267 200
Total/Totaal	480 500	500 300	785 910

1) 28 October 2020

SOYBEANS – INTENTIONS TO PLANT: 2021**SOJABONE – VOORNEME OM TE PLANT: 2021**

Province/ Provinsie	Area planted/ Opp beplant Ha 2021	Area planted/ Opp beplant Ha 2020	Ninth estimate ¹⁾ / Negende skatting ¹⁾ Tons 2020
Western Cape/Wes-Kaap	-	-	-
Northern Cape/Noord-Kaap	1 800	2 000	7 000
Free State/Vrystaat	375 000	315 000	535 500
Eastern Cape/Oos-Kaap	1 500	1 500	3 000
KwaZulu-Natal	35 500	35 000	101 500
Mpumalanga	267 000	260 000	416 000
Limpopo	20 000	15 500	48 050
Gauteng	40 000	36 000	70 200
North West/Noordwes	45 000	40 000	80 000
Total/Totaal	785 800	705 000	1 261 250

1) 28 October 2020

INTENTIONS TO PLANT SUMMER CROPS (2021) / VOORNEME OM SOMERGEWASSE TE PLANT (2021)

Producers intentions to plant summer crops are based on the results of a non-probability survey conducted by the Directorate: Statistics and Economic Analysis of the Department of Agriculture, Land Reform and Rural Development and reflects the position as at the middle of October 2020.

According to the results of the survey, commercial producers intend to plant 2,746 mill. ha of **maize** for 2021, which is 5,18% or 135 200 ha more than the 2,611 mill. ha planted last season.

The figures show that producers intend to plant 1,686 mill. ha to **white maize**, which is 69 800 ha (4,32%) more than in the previous season. In the case of **yellow maize**, the expected plantings are 1,060 mill. ha, which is 65 400 ha (6,58%) more than in the previous season.

In the case of **sunflower seed**, the expected area planted is estimated at 480 500 ha, which is 3,96% or 19 800 ha less than the 500 300 ha planted last season.

The intended plantings of **soybeans** shows an increase of 11,46% or 80 800 ha compared to the previous season – from 705 000 ha to 785 800 ha.

The expected plantings of **groundnuts** will increase by 1,33% or 500 ha, from 37 500 ha to 38 000 ha.

The intended plantings of **sorghum is** expected to increase by 4,24% or 1 800 ha to 44 300 ha, compared to the previous season.

The expected plantings of dry beans is estimated at 54 650 ha, which is 8,97% or 4 500 ha more than in the previous season.

Please note that the preliminary area planted estimate for summer grains for 2021 will be released on 28 January 2021.

Produsente se voorneme om somergewasse te plant is gebaseer op die resultate van 'n nie-ewekansige opname onderneem deur die Direktooraat: Statistiek en Ekonomiese Analise van die Departement van Landbou, Grondhervorming en Landelike Ontwikkeling en weerspieël die situasie teen die middel van Oktober 2020.

Volgens die resultate van die opname, is kommersiele produsente van voorneme om 2,746 milj. ha **mielies** vir 2021 te plant, wat 5,18% of 135 200 ha meer is as die 2,611 milj. ha aangeplant verlede seisoen.

Die syfers toon dat produsente van voorneme is om 1,686 milj. ha **witmielies** aan te plant, wat 69 800 ha (4,32%) meer is as in die vorige seisoen. In die geval met **geelmielies** is die verwagte aanplantings 1,060 milj. ha, wat 65 400 ha (6,58%) meer is as in die vorige seisoen.

In die geval van **sonneblomsaad** word die verwagte aanplantings beraam op 480 500 ha, wat 3,96% of 19 800 ha minder is as die 500 300 ha aangeplant verlede seisoen.

Die voorgename **sojaboon-aanplantings** toon 'n toename van 11,46% of 80 800 ha, in vergelyking met die vorige seisoen - vanaf 705 000 ha tot 785 800 ha.

Die verwagte aanplantings van **grondbone** gaan toeneem met 1,33% of 500 ha, van 37 500 ha tot 38 000 ha.

Die voorgename aanplantings van **sorghum** sal na verwagting toeneem met 4,24% of 1 800 ha na 44 300 ha, in vergelyking met die vorige seisoen.

Die verwagte aanplantings van droëbone word beraam op 54 650 ha, wat 8,97% of 4 500 ha meer is as in die vorige seisoen.

Neem asseblief kennis dat die voorlopige oppervlakteskatting vir somergewasse vir 2021 op 28 Januarie 2021 vrygestel sal word.

The area planted estimate and ninth production forecast for summer crops for 2020 is hereby released.
Hiermee word die oppervlakte- en negende produksieskatting vir somergewasse vir 2020 vrygestel.

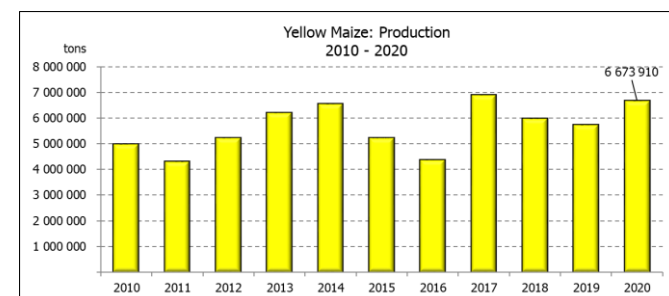
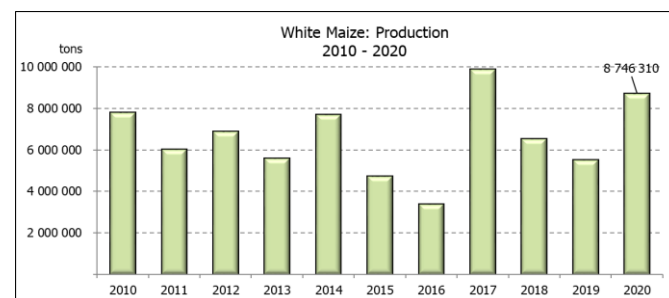
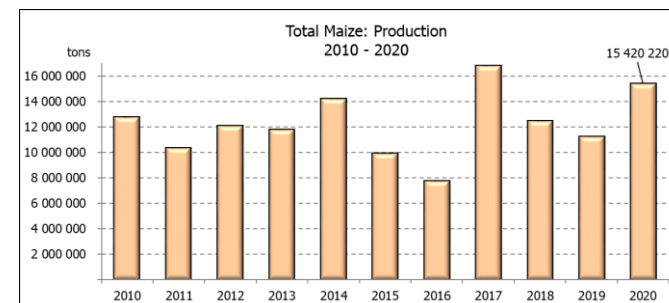
SUMMER CROPS – AREA PLANTED AND NINTH PRODUCTION FORECAST: 2020

SOMERGEWASSE – OPPERVLAKTE- EN NEGENDE PRODUKSIESKATTING: 2020

CROP/GEWAS	Area planted/ Opp beplant 2020 Ha (A)	9 th forecast/ 9 ^{de} skatting 2020 Tons (B)	8 th forecast/ 8 ^{ste} skatting 2020 Tons (C)	Area planted/ Opp beplant 2019 Ha (D)	Final crop/ Finale oes 2019 Tons (E)	Change/ Verandering/ % (B) ÷ (C)
Commercial/Kommersiëel:						
White maize/Witmielies	1 616 300	8 746 310	8 801 760	1 298 400	5 545 000	-0,63
Yellow maize/Geelmielies	994 500	6 673 910	6 620 360	1 002 100	5 730 000	+0,81
Total Maize/Totale Mielies	2 610 800	15 420 220	15 422 120	2 300 500	11 275 000	-0,01
Sunflower seed/Sonneblomsaad	500 300	785 910	785 910	515 350	678 000	-
Soybeans/Sojabone	705 000	1 261 250	1 261 250	730 500	1 170 345	-
Groundnuts/Grondbone	37 500	50 080	50 080	20 050	19 400	-
Sorghum	42 500	153 935	150 885	50 500	127 000	+2,02
Dry beans/Droëbone	50 150	64 800	64 800	59 300	66 355	-
Non-Commercial Maize/Nie-Kommersiële Mielies						
Total Maize/Totaal Mielies	297 460	543 545	543 545	296 000	549 180	-
Maize/Mielies: Commercial/Kommersiëel + Non-Commercial/Nie-Kommersiëel						
Total Maize RSA/Totaal Mielies RSA	2 908 260	15 963 765	15 965 665	2 596 500	11 824 180	-0,01

Note: Estimate is for calendar year, e.g. production season 2019/20 = 2020

Nota: Skatting is vir kalenderjaar, bv. produksie-seisoen 2019/20 = 2020



WHITE AND YELLOW MAIZE – AREA PLANTED AND NINTH PRODUCTION FORECAST: 2020
WIT- EN GEELMIELIES – OPPERVLAKTE EN NEGENDE PRODUKSIESKATTING: 2020

Provinsie/ Province	Area planted/ Oppervlakte beplant 2020			9 th forecast/ 9 ^{de} skatting 2020			Area planted/ Oppervlakte beplant 2019			Final crop/ Finale oes 2019		
	White/ Wit Ha	Yellow/ Geel Ha	Total/ Totaal Ha	White/ Wit Tons	Yellow/ Geel Tons	Total/ Totaal Tons	White/ Wit Ha	Yellow/ Geel Ha	Total/ Totaal Ha	White/ Wit Tons	Yellow/ Geel Tons	Total/ Totaal Tons
Western Cape/Wes-Kaap	400	3 400	3 800	3 600	30 600	34 200	400	3 400	3 800	3 600	30 600	34 200
Northern Cape/Noord-Kaap	3 400	43 100	46 500	40 460	629 260	669 720	3 400	43 500	46 900	39 500	630 750	670 250
Free State/Vrystaat	855 000	365 000	1 220 000	4 788 000	2 171 750	6 959 750	650 000	380 000	1 030 000	2 795 000	1 758 000	4 553 000
Eastern Cape/Oos-Kaap	5 500	17 000	22 500	35 750	119 000	154 750	3 800	10 200	14 000	23 000	69 750	92 750
KwaZulu-Natal	47 000	55 000	102 000	305 500	434 500	740 000	45 000	54 000	99 000	270 000	399 600	669 600
Mpumalanga	160 000	353 000	513 000	880 000	2 329 800	3 209 800	145 000	338 000	483 000	797 500	1 977 300	2 774 800
Limpopo	15 000	18 000	33 000	105 000	126 000	231 000	12 800	18 000	30 800	83 200	117 000	200 200
Gauteng	55 000	50 000	105 000	308 000	320 000	628 000	48 000	60 000	108 000	259 200	348 000	607 200
North West/Noordwes	475 000	90 000	565 000	2 280 000	513 000	2 793 000	390 000	95 000	485 000	1 274 000	399 000	1 673 000
Total/Totaal	1 616 300	994 500	2 610 800	8 746 310	6 673 910	15 420 220	1 298 400	1 002 100	2 300 500	5 545 000	5 730 000	11 275 000

SUNFLOWER SEED – AREA PLANTED AND NINTH PRODUCTION FORECAST: 2020
SONNEBLMSAAD – OPPERVLAKTE EN NEGENDE PRODUKSIESKATTING: 2020

Province/ Provinsie	Area planted/ Opp beplant Ha 2020	9 th forecast/ 9 ^{de} skatting Tons 2020	Area planted/ Opp beplant Ha 2019	Final crop/ Finale oes Tons 2019
Western Cape/Wes-Kaap	-	-	-	-
Northern Cape/Noord-Kaap	1 200	1 440	950	1 140
Free State/Vrystaat	260 000	442 000	270 000	391 500
Eastern Cape/Oos-Kaap	300	750	100	260
KwaZulu-Natal	-	-	-	-
Mpumalanga	2 800	3 920	4 500	4 500
Limpopo	65 000	65 000	61 000	61 000
Gauteng	4 000	5 600	3 800	3 800
North West/Noordwes	167 000	267 200	175 000	215 800
Total/Totaal	500 300	785 910	515 350	678 000

SOYBEANS – AREA PLANTED AND NINTH PRODUCTION FORECAST: 2020
SOJABONE – OPPERVLAKTE EN NEGENDE PRODUKSIESKATTING: 2020

Province/ Provinsie	Area planted/ Opp beplant Ha 2020	9 th forecast/ 9 ^{de} skatting Tons 2020	Area planted/ Opp beplant Ha 2019	Final crop/ Finale oes Tons 2019
Western Cape/Wes-Kaap	-	-	100	10
Northern Cape/Noord-Kaap	2 000	7 000	1 550	5 425
Free State/Vrystaat	315 000	535 500	301 000	391 300
Eastern Cape/Oos-Kaap	1 500	3 000	1 150	1 380
KwaZulu-Natal	35 000	101 500	33 000	99 000
Mpumalanga	260 000	416 000	310 000	511 500
Limpopo	15 500	48 050	16 200	46 980
Gauteng	36 000	70 200	31 500	66 150
North West/Noordwes	40 000	80 000	36 000	48 600
Total/Totaal	705 000	1 261 250	730 500	1 170 345

GROUNDNUTS – AREA PLANTED AND NINTH PRODUCTION FORECAST: 2020**GRONDBONE – OPPERVLAKTE EN NEGENDE PRODUKSIESKATTING: 2020**

Province/ Provinsie	Area planted/ Opp beplant Ha 2020	9 th forecast/ 9 ^{de} skatting Tons 2020	Area planted/ Opp beplant Ha 2019	Final crop/ Finale oes Tons 2019
Western Cape/Wes-Kaap	-	-	-	-
Northern Cape/Noord-Kaap	1 200	2 580	1 200	2 520
Free State/Vrystaat	11 000	15 400	8 000	9 775
Eastern Cape/Oos-Kaap	-	-	-	-
KwaZulu-Natal	-	-	-	-
Mpumalanga	-	-	-	-
Limpopo	2 900	5 220	1 850	3 530
Gauteng	-	-	-	-
North West/Noordwes	22 400	26 880	9 000	3 575
Total/Totaal	37 500	50 080	20 050	19 400

SORGHUM – AREA PLANTED AND NINTH PRODUCTION FORECAST: 2020**SORGHUM – OPPERVLAKTE EN NEGENDE PRODUKSIESKATTING: 2020**

Province/ Provinsie	Area planted/ Opp beplant Ha 2020	9 th forecast/ 9 ^{de} skatting Tons 2020	Area planted/ Opp beplant Ha 2019	Final crop/ Finale oes Tons 2019
Western Cape/Wes-Kaap	-	-	-	-
Northern Cape/Noord-Kaap	-	-	-	-
Free State/Vrystaat	8 000	34 400	8 000	23 600
Eastern Cape/Oos-Kaap	-	-	-	-
KwaZulu-Natal	1 200	4 200	500	1 500
Mpumalanga	8 500	45 900	7 500	36 000
Limpopo	16 000	40 000	25 000	46 125
Gauteng	300	960	1 000	3 200
North West/Noordwes	8 500	28 475	8 500	16 575
Total/Totaal	42 500	153 935	50 500	127 000

DRY BEANS – AREA PLANTED AND NINTH PRODUCTION FORECAST: 2020**DROëBONE – OPPERVLAKTE EN NEGENDE PRODUKSIESKATTING: 2020**

Province/ Provinsie	Area planted/ Opp beplant Ha 2020	9 th forecast/ 9 ^{de} skatting Tons 2020	Area planted/ Opp beplant Ha 2019	Final crop/ Finale oes Tons 2019
Western Cape/Wes-Kaap	100	150	100	180
Northern Cape/Noord-Kaap	350	700	1 000	1 400
Free State/Vrystaat	24 000	30 000	27 000	28 350
Eastern Cape/Oos-Kaap	200	300	400	720
KwaZulu-Natal	2 900	3 480	3 500	4 025
Mpumalanga	6 600	8 250	7 500	6 750
Limpopo	8 400	13 440	7 800	12 480
Gauteng	600	780	1 500	1 950
North West/Noordwes	7 000	7 700	10 500	10 500
Total/Totaal	50 150	64 800	59 300	66 355

CONFIDENTIALITY ISSUES that CEC members are committed to adhere to on the day of the meeting

- Personal items such as laptops, handbags, cell phones, etc. are not allowed in the venue during the meeting
- No member is allowed to leave the meeting before 12:00 in order to prevent disclosure of the information
- The embargo time for the release of crop estimates information is 14:30
- No member is allowed to discuss crop estimates information with anyone other than a member of the Committee before the embargo time
- Only the Chairperson, or a member appointed by the Chairperson, may release the figures to the media
- Members must regard the detail of any information that was collected for and/or discussed during the meeting, as confidential
- Individual information received for crop estimate purposes is treated strictly confidential, and is not divulged for any other purposes

**AREA ESTIMATE AND NINTH PRODUCTION FORECAST OF SUMMER CROPS (2020 PRODUCTION SEASON)/
OPPERVLAKTE- EN NEGENDE PRODUKSIESKATTING VIR SOMERGEWASSE (2020 PRODUKSIE-SEISOEN)
28 OCTOBER/OKTOBER 2020**

Summer field crops – 2020

Commercial maize: The size of the expected commercial maize crop has been set at 15,420 mill. tons, which is 0,01% or 1 900 tons less than the previous forecast of 15,422 mill. tons. The area estimate for maize is 2,611 mill. ha, while the expected yield is 5,91 t/ha.

The estimated maize crop is 37% bigger than the 2019 crop. The three main maize producing areas, namely the Free State, Mpumalanga and North West provinces are expected to produce 84% of the 2020 crop.

The area estimate for white maize is 1,616 mill. ha & for yellow maize the area estimate is 994 500 ha.

The production forecast of white maize is 8,746 mill. tons, which is 0,63% or 55 450 tons less than the 8,802 mill. tons of the previous forecast. The yield for white maize is 5,41 t/ha. The production forecast of yellow maize is 6,674 mill. tons, which is 0,81% or 53 550 tons more than the 6,620 mill. tons of the previous forecast. The yield for yellow maize is 6,71 t/ha.

Sunflower seed: The production forecast for sunflower seed remained unchanged at 785 910 tons. The area estimate for sunflower seed is 500 300 ha, while the expected yield is 1,57 t/ha.

Other crops: The production forecast for **soybeans** also remained unchanged at 1,261 mill. tons. The estimated area planted to soybeans is 705 000 ha and the expected yield is 1,79 t/ha.

The expected **groundnut** crop remained unchanged at 50 080 tons. The area estimate is 37 500 ha, with an expected yield of 1,34 t/ha.

The production forecast for **sorghum** is 153 935 tons, which is 2,02% or 3 050 tons more than the 150 885 tons of the previous forecast. The area estimate for sorghum is 42 500 ha and the expected yield is 3,62 t/ha.

In the case of **dry beans**, the production forecast remained unchanged at 64 800. The area estimate of dry beans is 50 150 ha, with an expected yield of 1,29 t/ha.

Please note that the final production estimate for summer field crops for 2020 will be released on 26 November 2020.

Information is available on the internet at [http://www.dalrrd.gov.za/statistics and economic reports](http://www.dalrrd.gov.za/statistics_and_economic_reports) or <http://www.sagis.org.za>, as from **14:30** on the date of the relevant meeting of the Crop Estimates Committee.

Somergewasse – 2020

Kommersiële mielies: Die grootte van die verwagte kommersiële mielie-oes is op 15,420 milj. ton gestel, wat 0,01% of 1 900 ton minder is as die vorige skatting van 15,422 milj. ton. Die skatting van die oppervlakte onder mielies is 2,611 milj. ha, terwyl die verwagte opbrengs 5,91 t/ha is.

Die geskatte mielie-oes is 37% groter as die 2019-oes. Die drie belangrikste mielieproduserende gebiede, nl. die Vrystaat, Mpumalanga en Noordwes provinsies, gaan na verwagting 84% van die 2020-oes produseer.

Die oppervlak onder witmielies is 1,616 milj. ha en vir geelmielies is die oppervlak 994 500 ha.

Die produksieskatting van witmielies is 8,746 milj. ton, wat 0,63% of 55 450 ton minder is as die 8,802 milj. ton van die vorige skatting. Die opbrengs van witmielies is 5,41 t/ha. Die produksieskatting van geelmielies is 6,674 milj. ton, wat 0,81% of 53 550 ton meer as die 6,620 milj. ton van die vorige skatting. Die opbrengs van geelmielies is 6,71 t/ha.

Sonneblomsaad: Die produksieskatting vir sonneblomsaad is onveranderd gelaat op 785 910 ton. Die oppervlakteskatting vir sonneblomsaad is 500 300 ha, terwyl die verwagte opbrengs 1,57 t/ha is.

Ander gewasse: Die produksieskatting van **sojabone** is ook onveranderd gelaat op 1,261 milj. ton. Die geskatte oppervlakte beplant van sojabone is 705 000 ha en die verwagte opbrengs is 1,79 t/ha.

Die verwagte **grondbone**-oes is onveranderd gelaat op 50 080 ton. Die oppervlakteskatting is 37 500 ha, terwyl die verwagte opbrengs 1,34 t/ha is.

Die produksieskatting van **sorghum** is 153 935 ton, wat 2,02% of 3 050 ton meer is as die 150 885 ton van die vorige skatting. Die oppervlakteskatting vir sorghum is 42 500 ha, en die verwagte opbrengs is 3,62 t/ha.

In die geval van **droëbone** is die produksieskatting onveranderd gelaat op 64 800 ton. Die oppervlakte beplant met droëbone is 50 150 ha, en die verwagte opbrengs is 1,29 t/ha.

Neem asseblief kennis dat die finale produksieskatting vir somergewasse vir 2020, op 26 November 2020 vrygestel sal word.

Inligting is beskikbaar op die internet by [http://www.dalrrd.gov.za/statistics and economic reports](http://www.dalrrd.gov.za/statistics_and_economic_reports) of by <http://www.sagis.org.za>, vanaf **14:30** op die dag van die toepaslike vergadering van die Oesskattingkomitee.

The non-commercial agricultural sectors' production estimate for maize for 2020 is hereby released. / Hiermee word die nie-kommersiële landbou-sektor se produksieskatting vir mielies vir 2020 vrygestel.

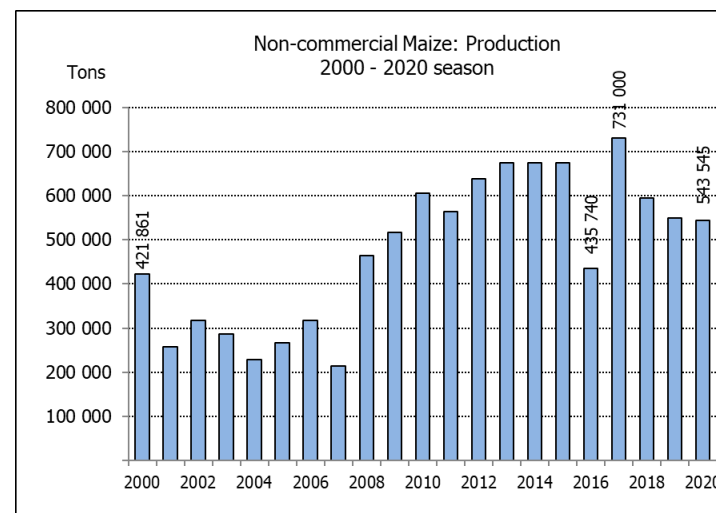
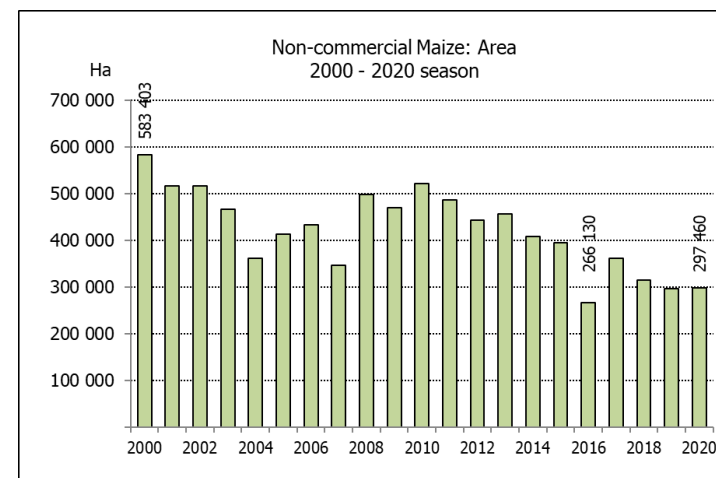
NON-COMMERCIAL MAIZE – AREA PLANTED AND PRODUCTION ESTIMATE: 2020

NIE-KOMMERSIËLE MIELIES – OPPERVLAKTE- EN PRODUKSIESKATTING: 2020

CROP/GEWAS	Area planted/ Opp beplant 2020 Ha (A)	Production/ Produksie 2020 Tons (B)	Area planted/ Opp beplant 2019 Ha (C)	Final crop/ Finale oes 2019 Tons (D)	Change/ Verandering % (B) ÷ (D)
Non-commercial agriculture/Nie-kommersiële landbou:					
White maize/Witmielies	221 945	375 295	221 300	379 460	-1,10
Yellow maize/Geelmielies	75 515	168 250	74 700	169 720	-0,87
Maize/Mielies	297 460	543 545	296 000	549 180	-1,03

The area planted to maize in the non-commercial agricultural sector is estimated at 297 460 ha, which represents a slight increase of 0,49%, compared to the 296 000 ha of the previous season. The expected maize crop for this sector is 543 545 tons, which is 1,03% less than the 549 180 tons of last season. It is important to note that about 40% of the maize produced in the non-commercial sector, is planted in the Eastern Cape, followed by KwaZulu-Natal with 27%.

Die oppervlakte beplant met mielies in die nie-kommersiële landbou-sektor word geskat op 297 460 ha, wat 'n effense toename van 0,49 % verteenwoordig in vergelyking met die 296 000 ha van die vorige seisoen. Die verwagte mielie-oes van dié sektor is 543 545 ton, wat 1,03% minder is as die 549 180 ton van die vorige seisoen. Dit is belangrik om daarop te let dat ongeveer 40% van die mielies wat geproduseer word in die nie-kommersiële sektor, in die Oos-Kaap geplant word, gevolg deur KwaZulu-Natal met 27%.



The area estimate and third production forecast for winter cereals for the 2020 is hereby released. /
Hiermee word die oppervlakte- en derde produksieskatting vir wintergewasse vir 2020 vrygestel.

WINTER CEREALS – AREA PLANTED AND THIRD PRODUCTION FORECAST: 2020 PRODUCTION SEASON
WINTERGEWASSE - OPPERVLAKTE- EN DERDE PRODUKSIESKATTING: 2020 PRODUKSIE-SEISOEN

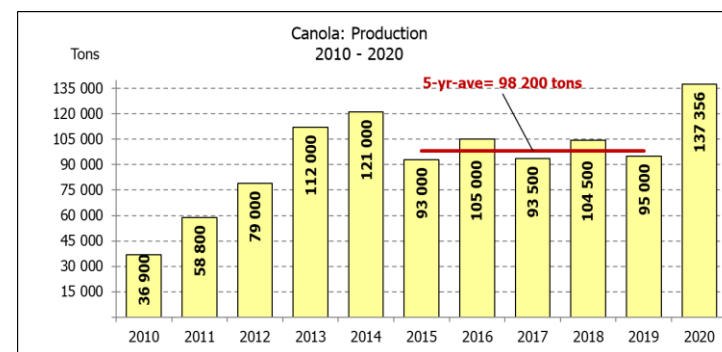
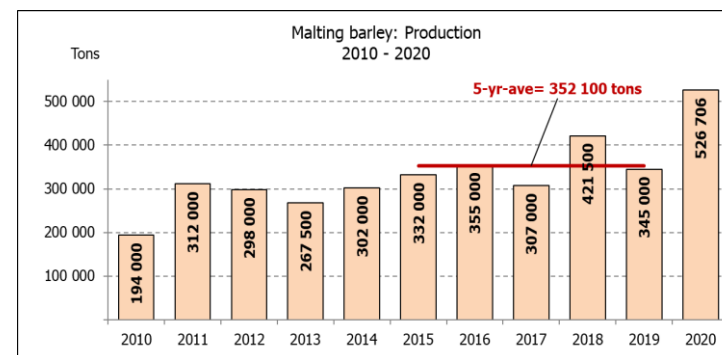
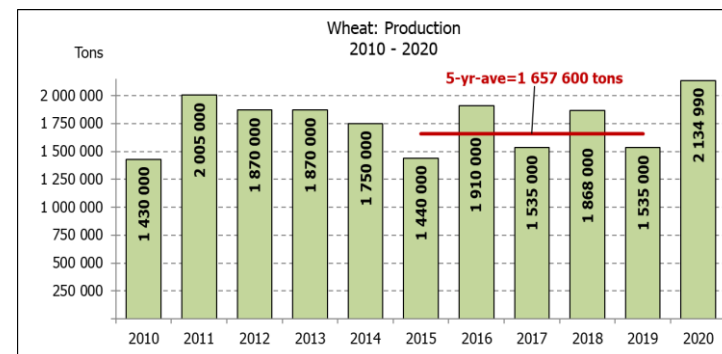
CROP/GEWAS	Area planted/ Opp beplant 2020 Ha (A)	3 rd forecast/ 3 ^{de} skatting 2020 Tons (B)	2 nd forecast/ 2 ^{de} skatting 2020 Tons (C)	Area planted/ Opp beplant 2019 Ha (D)	Final crop/ Finale oes 2019 Tons (E)	Change/ Verandering % (B) ÷ (C)
Commercial/Kommersieel:						
Wheat/Koring	509 800	2 134 990	2 024 030	540 000	1 535 000	+5,48
Malting barley/Moutgars	141 690	526 706	520 106	131 960	345 000	+1,27
Canola/Kanola	74 120	137 356	126 520	74 000	95 000	+8,56
Cereal oats/Hawermout	26 200	47 400	44 900	21 000	16 500	+5,57

* Note: Estimate is for calendar year, e.g. production season 2020/21 = 2020

* Nota: Skatting is vir kalenderjaar, bv. produksie-seisoen 2020/21 = 2020

WHEAT – AREA PLANTED AND THIRD PRODUCTION FORECAST: 2020
KORING – OPPERVLAKTE- EN DERDE PRODUKSIESKATTING: 2020

Province/ Provinsie	Area planted/ Opp beplant Ha 2020	3 rd forecast/ 3 ^{de} skatting Tons 2020	Area planted/ Opp beplant Ha 2019	Final crop/ Finale oes Tons 2019
Western Cape/Wes-Kaap	326 000	1 092 100	325 000	650 000
Northern Cape/Noord-Kaap	37 000	277 500	37 500	262 500
Free State/Vrystaat	94 000	432 400	128 000	326 000
Eastern Cape/Oos-Kaap	4 000	24 800	3 100	18 150
KwaZulu-Natal	7 800	48 360	7 500	45 750
Mpumalanga	3 000	19 500	4 000	25 200
Limpopo	23 000	147 200	20 000	120 000
Gauteng	1 300	8 190	1 400	8 400
North West/Noordwes	13 700	84 940	13 500	79 000
Total/Totaal	509 800	2 134 990	540 000	1 535 000



**AREA ESTIMATE AND THIRD PRODUCTION FORECAST OF WINTER CROPS (2020) /
OPPERVLAKTESKATTING EN DERDE PRODUKSIESKATTING VAN WINTERGEWASSE (2020)
28 OCTOBER / OKTOBER 2020**

Winter cereal crops - 2020 production season

Wheat: The expected production of wheat is 2,135 mill. tons, which is 5,48% or 110 960 tons more than the previous forecast of 2,024 mill. tons, whilst the expected yield is 4,19 t/ha. This is the largest expected wheat crop since the 2,427 mill. tons of the 2002 season.

The expected production in the Western Cape is 1,092 mill. tons (51%), in the Free State 432 400 tons (20%) and in the Northern Cape 277 500 tons (13%).

Other crops: The production forecast for **malting barley** is 526 706 tons, which is 1,27% or 6 600 tons more than the previous forecast of 520 106 tons. The area planted is estimated at 141 690 ha, while the expected yield is 3,72 t/ha.

The expected **canola crop** is 137 356 tons, which is 8,56% or 10 836 tons more than the previous forecast of 126 520 tons. The area estimate for canola is 74 120 ha, with an expected yield of 1,85 t/ha.

The expected **oats (cereals)** crop for 2020 is 47 400 tons. The area estimate is 26 200 ha and the expected yield is 1,81 t/ha.

Please note that the fourth production forecast for winter cereals for 2020 will be released on 26 November 2020.

Wintergewasse - 2020 produksie-seisoen

Koring: Die verwagte produksie vir koring is 2,134 milj. ton, wat 5,48% of 110 960 ton meer is as die vorige skatting van 2,024 milj. ton, terwyl die verwagte opbrengs 4,19 t/ha is. Hierdie is die grootste verwagte koring-oes sedert die 2,427 milj. ton van die 2002 seisoen.

Die verwagte produksie in die Wes-Kaap is 1,092 milj. ton (51%), in die Vrystaat 432 400 ton (20%) en in die Noord-Kaap 277 500 ton (13%).

Ander gewasse: Die produksieskatting vir **moutgars** is 526 706 ton, wat 1,27% of 6 600 ton meer is as die vorige skatting van 520 106 ton. Die oppervlakte beplant word beraam op 141 690 ha, terwyl die verwagte opbrengs 3,72 t/ha behoop.

Die verwagte **kanola-oes** is 137 356 ton, wat 8,56% of 10 836 ton meer is as die vorige skatting van 126 520 ton. Die oppervlakteskatting vir kanola is 74 120 ha, met 'n verwagte opbrengs van 1,85 t/ha.

Die verwagte **hawer-oes (ontbytgraan)** vir die 2020-seisoen is 47 400 ton. Die oppervlakteskatting is 26 200 ha en die verwagte opbrengs is 1,81 t/ha.

Neem aseblief kennis dat die vierde produksieskatting vir wintergewasse vir 2020 op 26 November 2020 vrygestel sal word.

Information is available on the internet at http://www.daff.gov.za/links/crop_estimates or <http://www.sagis.org.za>, as from **14:30** on the date of the relevant meeting of the Crop Estimates Committee.

Inligting is beskikbaar op die internet by http://www.daff.gov.za/links/crop_estimates of by <http://www.sagis.org.za>, vanaf **14:30** op die dag van die toepaslike vergadering van die Oesskattingskomitee.