



# crop estimates committee oesskattingskomitee

From/Van: Mr Baldwin Netshifhefhe  
Tel: 012 319 8043 • Fax/Faks: 012 319 8031 • E-mail/E-pos: BaldwinN@dalrrd.gov.za

Web page/Webblad: [www.dalrrd.gov.za/statistics](http://www.dalrrd.gov.za/statistics) and economic reports or  
[www.saqis.org.za/CEC](http://www.saqis.org.za/CEC): Crop Estimates EMBARGO: 14:30



agriculture, land reform  
& rural development

Department:  
Agriculture, Land Reform and Rural Development  
REPUBLIC OF SOUTH AFRICA

29 April 2021

The area planted estimate and third production forecast for summer crops for 2021 is hereby released.  
Hiermee word die oppervlakte- en derde produksieskatting vir somergewasse vir 2021 vrygestel.

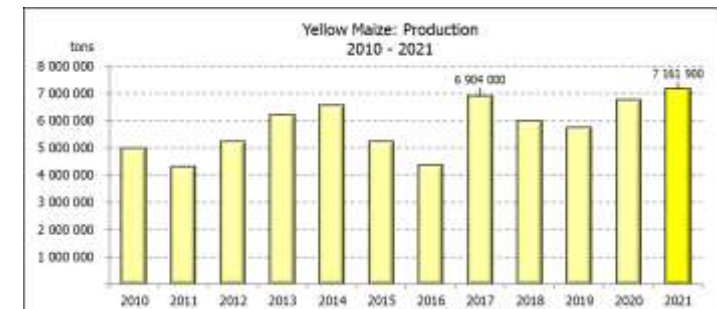
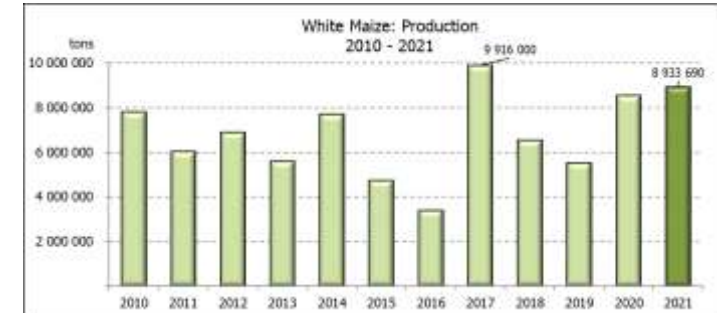
**SUMMER CROPS – AREA PLANTED AND THIRD PRODUCTION FORECAST: 2021**

**SOMERGEWASSE – OPPERVLAKTE- EN DERDE PRODUKSIESKATTING: 2021**

CROP/GEWAS	Area planted/ Opp beplant <b>2021 Ha (A)</b>	3 <sup>rd</sup> forecast/ 3 <sup>de</sup> skatting <b>2021 Tons (B)</b>	2 <sup>nd</sup> forecast/ 2 <sup>de</sup> skatting 2021 Tons (C)	Area planted/ Opp beplant 2020 Ha (D)	Final crop/ Finale oes 2020 Tons (E)	Change/ Verandering/ % (B) ÷ (C)
<b>Commercial/Kommersiëel:</b>						
White maize/Witmielies	<b>1 691 900</b>	<b>8 933 690</b>	8 795 890	1 616 300	8 547 500	+1,57
Yellow maize/Geelmielies	<b>1 063 500</b>	<b>7 161 900</b>	7 125 900	994 500	6 752 500	+0,51
Total Maize/Totale Mielies	<b>2 755 400</b>	<b>16 095 590</b>	15 921 790	2 610 800	15 300 000	+1,09
Sunflower seed/Sonneblomsaad	<b>477 800</b>	<b>696 290</b>	696 290	500 300	788 500	-
Soybeans/Sojabone	<b>827 100</b>	<b>1 793 650</b>	1 728 150	705 000	1 245 500	+3,79
Groundnuts/Grondbone	<b>38 550</b>	<b>57 900</b>	57 900	37 500	50 080	-
Sorghum	<b>49 200</b>	<b>189 885</b>	187 670	42 500	158 000	+1,18
Dry beans/Droëbone	<b>47 390</b>	<b>56 577</b>	62 117	50 150	64 800	-8,92
<b>Non-Commercial Maize/Nie-Kommersiële Mielies</b>						
Total Maize/Totaal Mielies	<b>3 19 460</b>	<b>586 650</b>	N/A	297 460	543 545	N/A
<b>Maize/Mielies: Commercial/Kommersiëel + Non-Commercial/Nie-Kommersiële</b>						
Total Maize RSA/Totaal Mielies RSA	<b>3 074 860</b>	<b>16 682 240</b>	N/A	2 908 260	15 843 545	N/A

Note: Estimate is for calendar year, e.g. production season 2020/21 = 2021

Nota: Skatting is vir kalenderjaar, bv. produksie-seisoen 2020/21 = 2021



The Crop Estimates Committee comprises officials of the following institutions:

Department of Agriculture, Land Reform and Rural Development; Provincial Departments of Agriculture; various ARC-Institutes (Soil, Climate and Water; Small Grains Institute; and Grain Crops Institute); BFAP and Statistics SA.

**WHITE AND YELLOW MAIZE – AREA PLANTED AND THIRD PRODUCTION FORECAST: 2021**
**WIT- EN GEELMIELIES – OPPERVLAKTE EN DERDE PRODUKSIESKATTING: 2021**

Provinsie/ Province	Area planted/ Oppervlakte beplant 2021			3 <sup>rd</sup> forecast/ 3 <sup>de</sup> skatting 2021			Area planted/ Oppervlakte beplant 2020			Final crop/ Finale oes 2020		
	White/ Wit Ha	Yellow/ Geel Ha	Total/ Totaal Ha	White/ Wit Tons	Yellow/ Geel Tons	Total/ Totaal Tons	White/ Wit Ha	Yellow/ Geel Ha	Total/ Totaal Ha	White/ Wit Tons	Yellow/ Geel Tons	Total/ Totaal Tons
Western Cape/Wes-Kaap	500	3 500	4 000	4 500	31 500	36 000	400	3 400	3 800	3 600	30 600	34 200
Northern Cape/Noord-Kaap	3 400	41 000	44 400	40 290	615 000	655 290	3 400	43 100	46 500	40 300	633 900	674 200
Free State/Vrystaat	907 500	420 000	1 327 500	4 719 000	2 394 000	7 113 000	855 000	365 000	1 220 000	4 700 000	2 209 000	6 909 000
Eastern Cape/Oos-Kaap	6 000	18 000	24 000	39 000	131 400	170 400	5 500	17 000	22 500	35 200	119 000	154 200
KwaZulu-Natal	50 000	55 000	105 000	310 000	418 000	728 000	47 000	55 000	102 000	298 400	434 500	732 900
Mpumalanga	165 000	360 000	525 000	1 155 000	2 556 000	3 711 000	160 000	353 000	513 000	872 000	2 347 500	3 219 500
Limpopo	16 500	21 000	37 500	112 200	168 000	280 200	15 000	18 000	33 000	105 000	126 000	231 000
Gauteng	58 000	50 000	108 000	371 200	335 000	706 200	55 000	50 000	105 000	297 000	330 000	627 000
North West/Noordwes	485 000	95 000	580 000	2 182 500	513 000	2 695 500	475 000	90 000	565 000	2 196 000	522 000	2 718 000
Total/Totaal	1 691 900	1 063 500	2 755 400	8 933 690	7 161 900	16 095 590	1 616 300	994 500	2 610 800	8 547 500	6 752 500	15 300 000

**SUNFLOWER SEED – AREA PLANTED AND THIRD PRODUCTION FORECAST: 2021**
**SONNEBLMSAAD – OPPERVLAKTE EN DERDE PRODUKSIESKATTING: 2021**

Province/ Provinsie	Area planted/ Opp beplant Ha 2021	3 <sup>rd</sup> forecast/ 3 <sup>de</sup> skatting Tons 2021	Area planted/ Opp beplant Ha 2020	Final crop/ Finale oes Tons 2020
Western Cape/Wes-Kaap	-	-	-	-
Northern Cape/Noord-Kaap	1 100	1 320	1 200	1 430
Free State/Vrystaat	235 000	364 250	260 000	444 600
Eastern Cape/Oos-Kaap	300	450	300	750
KwaZulu-Natal	-	-	-	-
Mpumalanga	3 500	4 900	2 800	3 920
Limpopo	76 500	84 150	65 000	65 000
Gauteng	4 400	5 720	4 000	5 600
North West/Noordwes	157 000	235 500	167 000	267 200
Total/Totaal	477 800	696 290	500 300	788 500

**SOYBEANS – AREA PLANTED AND THIRD PRODUCTION FORECAST: 2021**
**SOJABONE – OPPERVLAKTE EN DERDE PRODUKSIESKATTING: 2021**

Province/ Provinsie	Area planted/ Opp beplant Ha 2021	3 <sup>rd</sup> forecast/ 3 <sup>de</sup> skatting Tons 2021	Area planted/ Opp beplant Ha 2020	Final crop/ Finale oes Tons 2020
Western Cape/Wes-Kaap	-	-	-	-
Northern Cape/Noord-Kaap	1 000	3 500	2 000	7 000
Free State/Vrystaat	365 000	730 000	315 000	519 750
Eastern Cape/Oos-Kaap	3 100	7 750	1 500	3 000
KwaZulu-Natal	36 000	118 800	35 000	101 500
Mpumalanga	290 000	623 500	260 000	416 000
Limpopo	20 500	71 750	15 500	48 050
Gauteng	42 000	92 400	36 000	70 200
North West/Noordwes	69 500	145 950	40 000	80 000
Total/Totaal	827 100	1 793 650	705 000	1 245 500

**GROUNDNUTS – AREA PLANTED AND THIRD PRODUCTION FORECAST: 2021****GRONDBONE – OPPERVLAKTE EN DERDE PRODUKSIESKATTING: 2021**

Province/ Provinsie	Area planted/ Opp beplant Ha 2021	3 <sup>rd</sup> forecast/ 3 <sup>de</sup> skatting Tons 2021	Area planted/ Opp beplant Ha 2020	Final crop/ Finale oes Tons 2020
Western Cape/Wes-Kaap	-	-	-	-
Northern Cape/Noord-Kaap	1 500	3 750	1 200	2 580
Free State/Vrystaat	16 000	23 200	11 000	15 400
Eastern Cape/Oos-Kaap	-	-	-	-
KwaZulu-Natal	50	50	-	-
Mpumalanga	-	-	-	-
Limpopo	3 000	6 600	2 900	5 220
Gauteng	-	-	-	-
North West/Noordwes	18 000	24 300	22 400	26 880
Total/Totaal	38 550	57 900	37 500	50 080

**SORGHUM – AREA PLANTED AND THIRD PRODUCTION FORECAST: 2021****SORGHUM – OPPERVLAKTE EN DERDE PRODUKSIESKATTING: 2021**

Province/ Provinsie	Area planted/ Opp beplant Ha 2021	3 <sup>rd</sup> forecast/ 3 <sup>de</sup> skatting Tons 2021	Area planted/ Opp beplant Ha 2020	Final crop/ Finale oes Tons 2020
Western Cape/Wes-Kaap	-	-	-	-
Northern Cape/Noord-Kaap	-	-	-	-
Free State/Vrystaat	10 500	38 325	8 000	35 200
Eastern Cape/Oos-Kaap	-	-	-	-
KwaZulu-Natal	500	2 250	1 200	4 200
Mpumalanga	9 400	53 580	8 500	46 340
Limpopo	17 000	54 400	16 000	41 950
Gauteng	300	1 080	300	960
North West/Noordwes	11 500	40 250	8 500	29 350
Total/Totaal	49 200	189 885	42 500	158 000

**DRY BEANS – AREA PLANTED AND THIRD PRODUCTION FORECAST: 2021****DROëBONE – OPPERVLAKTE EN DERDE PRODUKSIESKATTING: 2021**

Province/ Provinsie	Area planted/ Opp beplant Ha 2021	3 <sup>rd</sup> forecast/ 3 <sup>de</sup> skatting Tons 2021	Area planted/ Opp beplant Ha 2020	Final crop/ Finale oes Tons 2020
Western Cape/Wes-Kaap	100	150	100	150
Northern Cape/Noord-Kaap	350	700	350	700
Free State/Vrystaat	22 000	15 400	24 000	30 000
Eastern Cape/Oos-Kaap	200	300	200	300
KwaZulu-Natal	3 000	3 900	2 900	3 480
Mpumalanga	6 500	10 075	6 600	8 250
Limpopo	8 000	16 000	8 400	13 440
Gauteng	840	1 092	600	780
North West/Noordwes	6 400	8 960	7 000	7 700
Total/Totaal	47 390	56 577	50 150	64 800

**CONFIDENTIALITY ISSUES that CEC members are committed to adhere to on the day of the meeting**

- No member is allowed to leave the meeting before 12:00 in order to prevent disclosure of the information
- The embargo time for the release of crop estimates information is 14:30
- No member is allowed to discuss crop estimates information with anyone other than a member of the Committee before the embargo time
- Only the Chairperson, or a member appointed by the Chairperson, may release the figures to the media
- Members must regard the detail of any information that was collected for and/or discussed during the meeting, as confidential
- Individual information received for crop estimate purposes is treated strictly confidential, and is not divulged for any other purposes

**AREA ESTIMATE AND THIRD PRODUCTION FORECAST OF SUMMER CROPS (2021 PRODUCTION SEASON)/  
OPPERVLAKTE- EN DERDE PRODUKSIESKATTING VIR SOMERGEWASSE (2021 PRODUKSIE-SEISOEN)  
29 APRIL 2021**

**Summer field crops – 2021**

**Commercial maize:** The size of the expected commercial maize crop has been set at 16,096 mill. tons, which is 1,09% or 173 800 tons more than the previous forecast of 15,922 mill. tons. The area estimate for maize is 2,755 mill. ha, while the expected yield is 5,84 t/ha.

The estimated maize crop is 5% bigger than the 2020 crop. The three main maize producing areas, namely the Free State, Mpumalanga and North West provinces are expected to produce 84% of the 2021 crop.

The area estimate for white maize is 1,692 mill. ha & for yellow maize the area estimate is 1,063 mill. ha.

The production forecast of white maize is 8,934 mill. tons, which is 1,57% or 137 800 tons more than the 8,796 mill. tons of the previous forecast. The yield for white maize is 5,28 t/ha. In the case of yellow maize the production forecast is 7,162 mill. tons, which is 0,51% or 36 000 tons more than the 7,126 mill. tons of the previous forecast. The yield for yellow maize is 6,73 t/ha.

The yield per ha for the Mpumalanga province was based on scientific and objective results provided by the ARC. Please note that the objective results for the Free State and North West provinces will be available in May 2021.

**Sunflower seed:** The production forecast for sunflower seed remained unchanged at 696 290 tons. The area estimate for sunflower seed is 477 800 ha, while the expected yield is 1,46 t/ha.

**Other crops:** The production forecast for **soybeans** increased by 3,79% or 65 500 tons to 1,794 mill. tons. The estimated area planted to soybeans is 827 100 ha and the expected yield is 2,17 t/ha.

The expected **groundnut** crop also remained unchanged at 57 900 tons. For groundnuts, the area estimate is 38 550 ha, with an expected yield of 1,50 t/ha.

The production forecast for **sorghum** is 189 885 tons, which is 1,18% or 2 215 tons more than the 187 670 tons of the previous forecast. The area estimate for sorghum is 49 200 ha and the expected yield is 3,86 t/ha.

In the case of **dry beans**, the production forecast is 56 577 tons. The area estimate of dry beans is 47 390 ha, with an expected yield of 1,19 t/ha.

**Please note that the fourth production forecast for summer field crops for 2021 will be released on 27 May 2021.**

**Somergewasse – 2021**

**Kommerciële mielies:** Die grootte van die verwagte kommersiële mielie-oes is op 16,096 milj. ton gestel, wat 1,09% of 173 800 ton meer is as die vorige skatting van 15,922 milj. ton. Die skatting van die oppervlakte onder mielies is 2,755 milj. ha, terwyl die verwagte opbrengs 5,84 t/ha is.

Die geskatte mielie-oes is 5% groter as die 2020-oes. Die drie belangrikste mielieproduserende gebiede, nl. die Vrystaat, Mpumalanga en Noordwes provinsies, gaan na verwagting 84% van die 2021-oes produseer.

Die oppervlak onder witmielies is 1,692 milj. ha en vir geelmielies is die oppervlak 1,063 milj. ha.

Die produksieskatting van witmielies is 8,934 milj. ton, 1,57% of 137 800 ton meer as die 8,796 milj. ton van die vorige skatting. Die opbrengs van witmielies is 5,28 t/ha. In die geval van geelmielies is die produksieskatting 7,162 milj. ton, wat 0,51% of 36 000 ton meer is as die 7,126 milj. ton van die vorige skatting. Die opbrengs van geelmielies is 6,73 t/ha.

Die opbrengs-bepaling per ha vir die Mpumalanga provinsie is gebaseer op wetenskaplike en objektiewe resultate verstrekk deur die LNR. Neem kennis dat die objektiewe resultate vir die Vrystaat en Noordwes provinsies, in Mei 2021 gerapporteer sal word.

**Sonneblomsaad:** Die produksieskatting vir sonneblomsaad is onveranderd gelaat op 696 290 ton. Die oppervlakteskatting vir sonneblomsaad is 477 800 ha, terwyl die verwagte opbrengs 1,46 t/ha is.

**Ander gewasse:** Die produksieskatting van **sojabone** is verhoog met 3,79% of 65 500 ton na 1,794 milj. ton. Die geskatte oppervlakte beplant van sojabone is 827 100 ha en die verwagte opbrengs is 2,17 t/ha.

Die verwagte **grondbone**-oes is ook onveranderd gelaat op 57 900 ton. Vir grondbone is die oppervlakteskatting 38 550 ha, terwyl die verwagte opbrengs 1,50 t/ha is.

Die produksieskatting van **sorghum** is 189 885 ton, wat 1,18% of 2 215 ton meer is as die 187 670 ton van die vorige skatting. Die oppervlakteskatting vir sorghum is 49 200 ha, en die verwagte opbrengs is 3,86 t/ha.

In die geval van **droëbone** is die produksieskatting 56 577 ton. Die oppervlakte beplant met droëbone is 47 390 ha, en die verwagte opbrengs is 1,19 t/ha.

**Neem asseblief kennis dat die vierde produksieskatting vir somergewasse vir 2021, op 27 Mei 2021 vrygestel sal word.**

The preliminary non-commercial agricultural sectors' production estimate for maize for 2021 is hereby released. / Hiermee word die voorlopige nie-kommersiële landbou-sektor se produksieskatting vir mielies vir 2021 vrygestel.

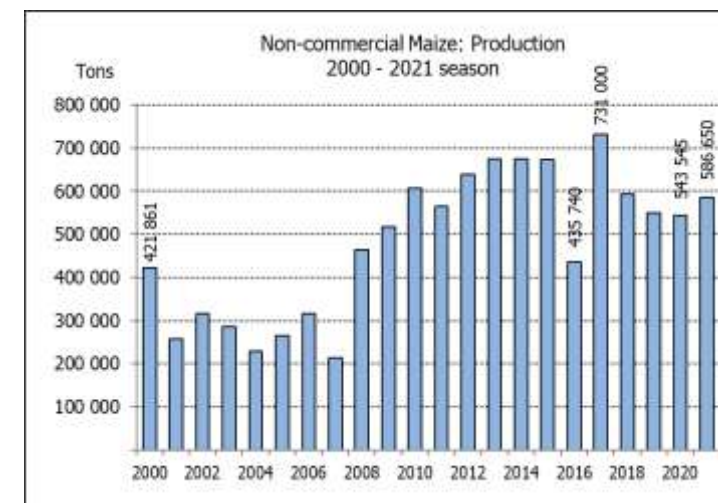
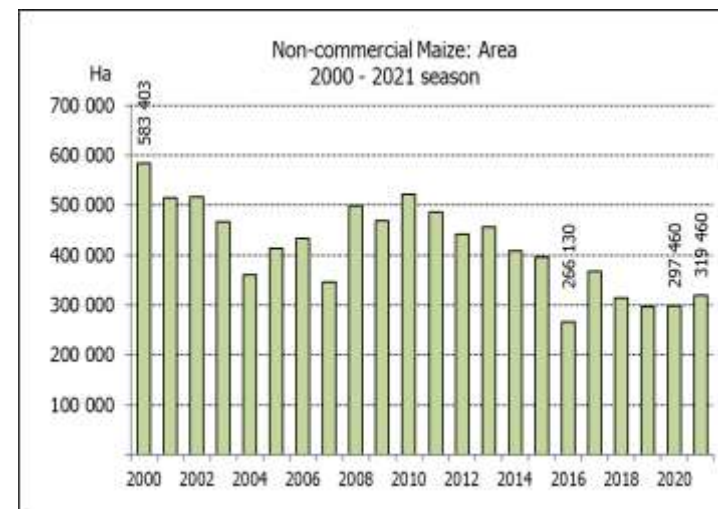
**NON-COMMERCIAL MAIZE** – PRELIMINARY AREA PLANTED AND PRODUCTION ESTIMATE: 2021

**NIE-KOMMERSIËLE MIELIES** – VOORLOPIGE OPPERVLAKTE- EN PRODUKSIESKATTING: 2021

CROP/GEWAS	Area planted/ Opp beplant 2021 Ha (A)	Production/ Produksie 2021 Tons (B)	Area planted/ Opp beplant 2020 Ha (C)	Final crop/ Finale oes 2020 Tons (D)	Change/ Verandering % (B) ÷ (D)
Non-commercial agriculture/Nie-kommersiële landbou:					
White maize/Witmielies	236 600	399 330	221 945	375 295	+6,40
Yellow maize/Geelmielies	82 860	187 320	75 515	168 250	+11,33
Maize/Mielies	319 460	586 650	297 460	543 545	+7,93

The preliminary area planted to maize in the non-commercial agricultural sector is estimated at 319 460 ha, which represents an increase of 7,40%, compared to the 297 460 ha of the previous season. The expected maize crop for this sector is 586 650 tons, which is 7,93% more than the 543 545 tons of last season. It is important to note that about 45% of the maize produced in the non-commercial sector, is planted in the Eastern Cape, followed by KwaZulu-Natal with 28%.

Die voorlopige oppervlakte beplant met mielies in die nie-kommersiële landbou-sektor word geskat op 319 460 ha, wat 'n toename van 7,40% verteenwoordig in vergelyking met die 297 460 ha van die vorige seisoen. Die verwagte mielie-oes van dié sektor is 586 650 ton, wat 7,93% meer is as die 543 545 ton van die vorige seisoen. Dit is belangrik om daarop te let dat ongeveer 45% van die mielies wat geproduseer word in die nie-kommersiële sektor, in die Oos-Kaap geplant word, gevolg deur KwaZulu-Natal met 28%.



The intentions to plant winter cereals for the 2021 production season is hereby released. /  
Hiermee word die voorneme om wintergewasse te plant vir die 2021 produksie-seisoen vrygestel.

**WINTERGEWASSE – VOORNEME OM TE PLANT: 2021**

**WINTER CEREALS –INTENTIONS TO PLANT: 2021**

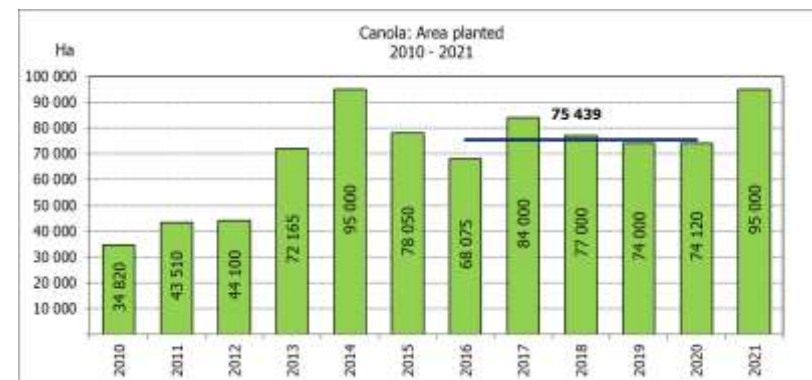
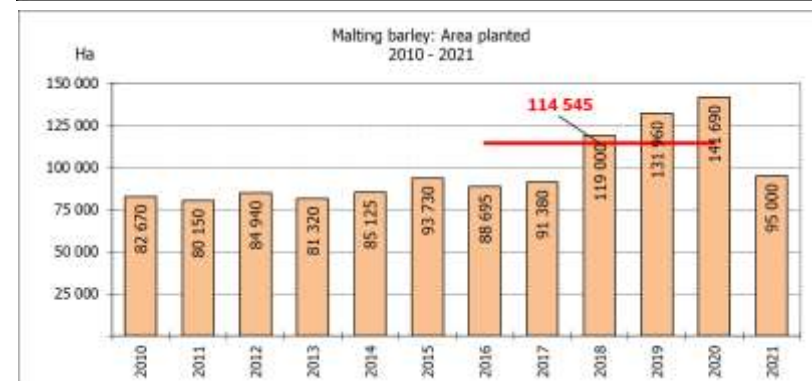
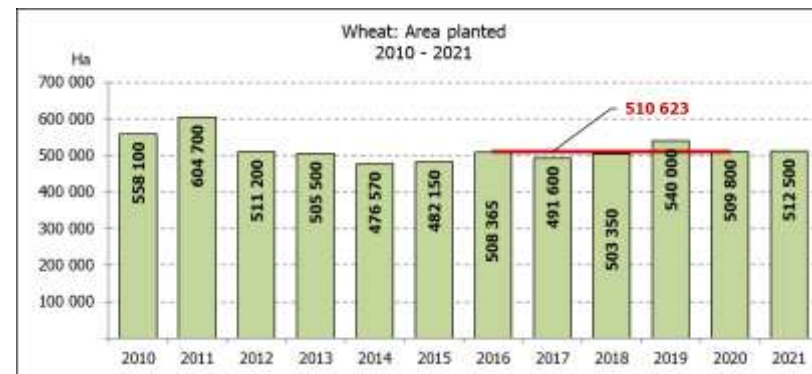
GEWAS/CROP	<b>Voorneme/ Intentions* 2021 Ha (A)</b>	Opp beplant/ Area planted 2020 Ha (B)	Finale skatting/ Final estimate 2020 Tons (C)	Verandering/ Change %
				(A) ÷ (B)
Wheat/Koring	<b>512 500</b>	509 800	2 109 100	+0,53
Malting barley/Moutgars	<b>95 000</b>	141 690	589 846	-32,95
Canola/Kanola	<b>95 000</b>	74 120	166 956	+28,17
Cereal oats/Hawermout	<b>34 500</b>	26 200	56 150	+31,68
weet lupines/Soetlupine	<b>20 000</b>	N/a	N/a	N/a

\* Based on conditions at the middle of April 2021 / Gebaseer op toestande soos teen middel April 2021.

**KORING – VOORNEME OM TE PLANT: 2021**

**WHEAT – INTENTIONS TO PLANT: 2021**

Provinsie/ Province	<b>Voorneme/ Intentions Ha 2021</b>	Opp beplant/ Area planted Ha 2020	Finale skatting/ Final estimate Tons 2020
Wes-Kaap/Western Cape	<b>352 000</b>	326 000	1 092 100
Noord-Kaap/Northern Cape	<b>35 000</b>	37 000	271 950
Vrystaat/Free State	<b>77 000</b>	94 000	413 600
Oos-Kaap/Eastern Cape	<b>3 200</b>	4 000	26 000
KwaZulu-Natal	<b>7 800</b>	7 800	48 360
Mpumalanga	<b>3 500</b>	3 000	19 500
Limpopo	<b>21 000</b>	23 000	147 200
Gauteng	<b>1 000</b>	1 300	8 190
Noordwes/North West	<b>12 000</b>	13 700	82 200
Totaal/Total	<b>512 500</b>	509 800	2 109 100



## INTENTIONS TO PLANT WINTER CROPS FOR 2021 / VOORNEME OM WINTERGEWASSE AAN TE PLANT VIR 2021

### **Winter cereal crops – 2021**

Producers' intentions to plant winter cereals are mainly based on the results of a non-probability survey conducted by the Directorate: Statistics and Economic Analysis of the Department of Agriculture, Land Reform and Rural Development and reflects the position as at the middle of April 2021. Inputs were also received from the representatives of the respective Provincial Departments of Agriculture and the Bureau for Food and Agricultural Policy (BFAP).

The figures for wheat represent the total number of hectares that are intended to be planted for grain, excluding any hectares that will be planted for fodder and grazing.

Early indications are that producers intend to plant 512 500 ha of **wheat** for the 2021 production season. This is 0,53% or 2 700 ha more than the 509 800 ha planted to wheat in 2020.

The main producing areas are within the Western Cape with 352 000 ha (69%), followed by the Free State with 77 000 ha (15%) and the Northern Cape with 35 000 ha (7%).

The expected area planted to **malting barley** is 95 000 ha, which is 32,95% or 46 690 ha less than the 141 690 ha of the previous year. The expected area planted to **canola** is also 95 000 ha, which is 28,17% or 20 880 ha more than the 74 120 ha planted in 2020. Producers intend to plant 34 500 ha of **cereal oats**, which is 31,68 or 8 300 ha more than the 26 200 ha of the previous season. The expected area planted to **sweet lupines** is 20 000 ha.

Please note that the preliminary area estimate of winter crops for 2021 will be released on 28 July 2021.

### **Wintergewasse – 2021**

Produsente se voorneme om wintergewasse te plant is hoofsaaklik gebaseer op die resultate van 'n nie-ewekansige opname onderneem deur die Direktooraat: Statistiek en Ekonomiese Analise van die Departement van Landbou, Grondhervorming en Landelike Ontwikkeling en weerspieël die situasie teen die middel van April 2021. Insette is ook ontvang vanaf die verteenwoordigers van die onderskeie Provinsiale Departemente van Landbou en die Buro vir Voedsel- en Landboubeleid (BFAP).

Die syfers vir koring verteenwoordig die totale aantal hektare wat werklik beplant gaan word vir graan, uitgesluit alle hektare wat beplant gaan word vir groenvoer en weiding.

Vroeë aanduidings is dat produsente van voorneme is om 512 500 ha **koring** te plant vir die 2021-produksie-seisoen. Dit is 0,53% of 2 700 ha meer koring aangeplant as die 509 800 ha in 2020.

Die grootste produserende gebiede is in die Wes-Kaap, met 352 000 ha (69%), gevolg deur die Vrystaat met 77 000 ha (15%) en die Noord-Kaap met 35 000 ha (7%).

Die verwagte aanplantings van **moutgars** is 95 000 ha – 32,95% of 46 690 ha minder as die 141 690 ha van die vorige jaar. Die verwagte aanplantings van **kanola** is ook 95 000 ha, wat 28,17% of 20 880 ha meer is as die 74 120 ha wat aangeplant was in 2020. Produsente is van voorneme om 34 500 ha **hawermout** te plant, wat 31,68% of 8 300 ha meer is as die 26 200 ha van die vorige seisoen. Die verwagte aanplantings van soetlupine is 20 000 ha.

Neem asseblief kennis dat die voorlopige oppervlakteskatting vir wintergewasse vir 2021 op 28 Julie 2021 vrygestel sal word.

**Information is available on the internet at <http://www.dalrrd.gov.za/statistics> or <http://www.sagis.org.za>, as from **14:30** on the date of the relevant meeting of the Crop Estimates Committee.**

**Inligting is beskikbaar op die internet by <http://www.dalrrd.gov.za/statistics> of by <http://www.sagis.org.za>, vanaf **14:30** op die dag van die toepaslike vergadering van die Oesskattingskomitee.**